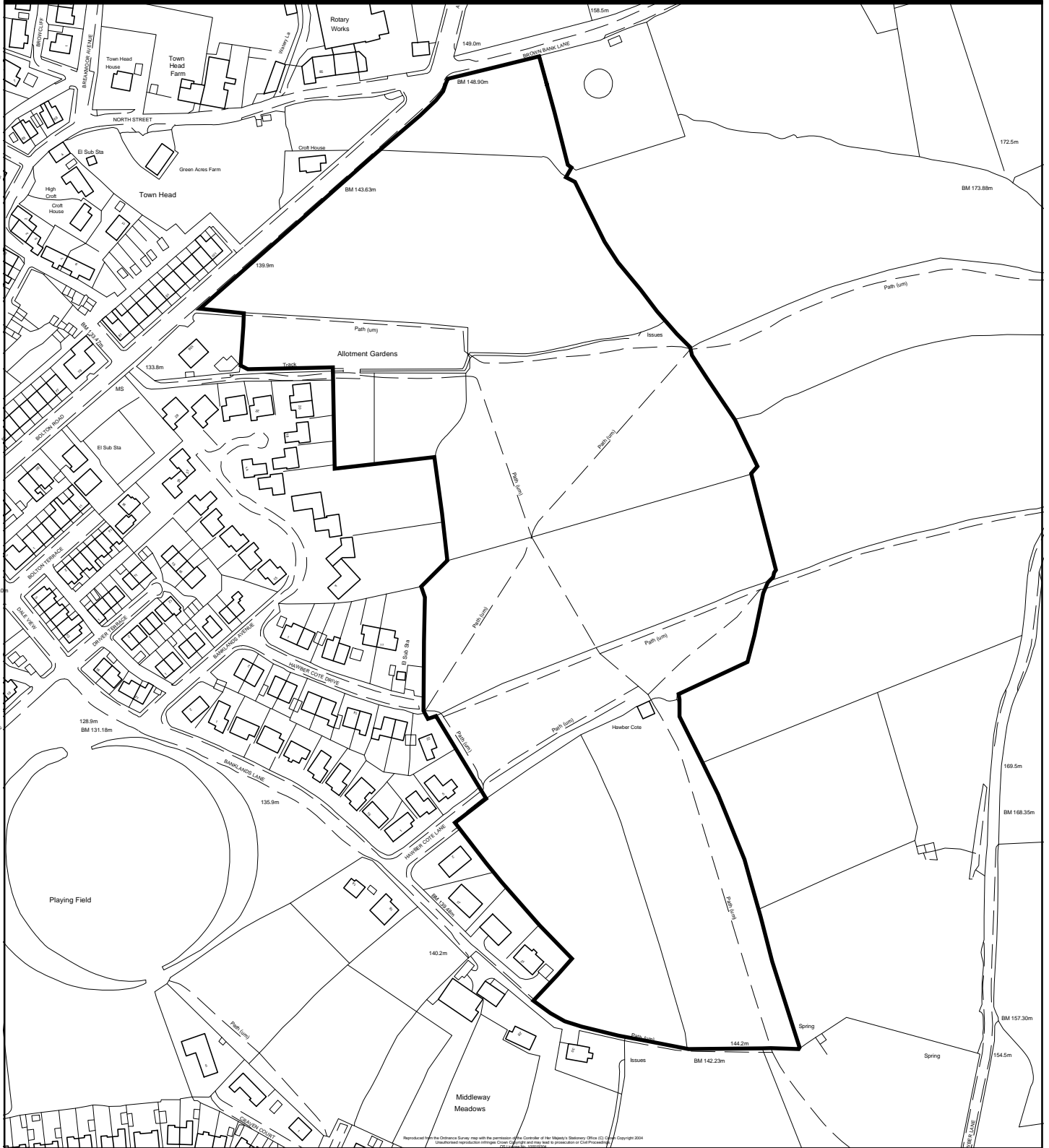




# Replacement Unitary Development Plan for the Bradford District Post Inquiry Modifications



Mod. reference <b>MOD/K/H/10</b>	Scale. <b>1:3,000</b>	Key.  Delete as Phase 2 Housing Site and allocate as Safeguarded Land Ref. K/UR5.38
Site reference <b>K/H2.7</b>	Site Area. <b>8.51 Ha</b>	
Address <b>Banklands Avenue West, Silsden.</b>	OS Grid Ref. <b>SE 0446</b>	
 <b>NORTH</b>		© Crown copyright. All rights reserved. City of Bradford Metropolitan District Council 100019304